


8100 2014 Volume (AADT)  
 12400 2014 Capacity

- Network Roads
- Near Capacity
- Over Capacity
- Planning Boundary
- Roads
- Railroads
- Airport
- Schools
- Rivers and Streams
- Water Bodies
- City Limits

0 0.25 0.5 1 1.5 Miles



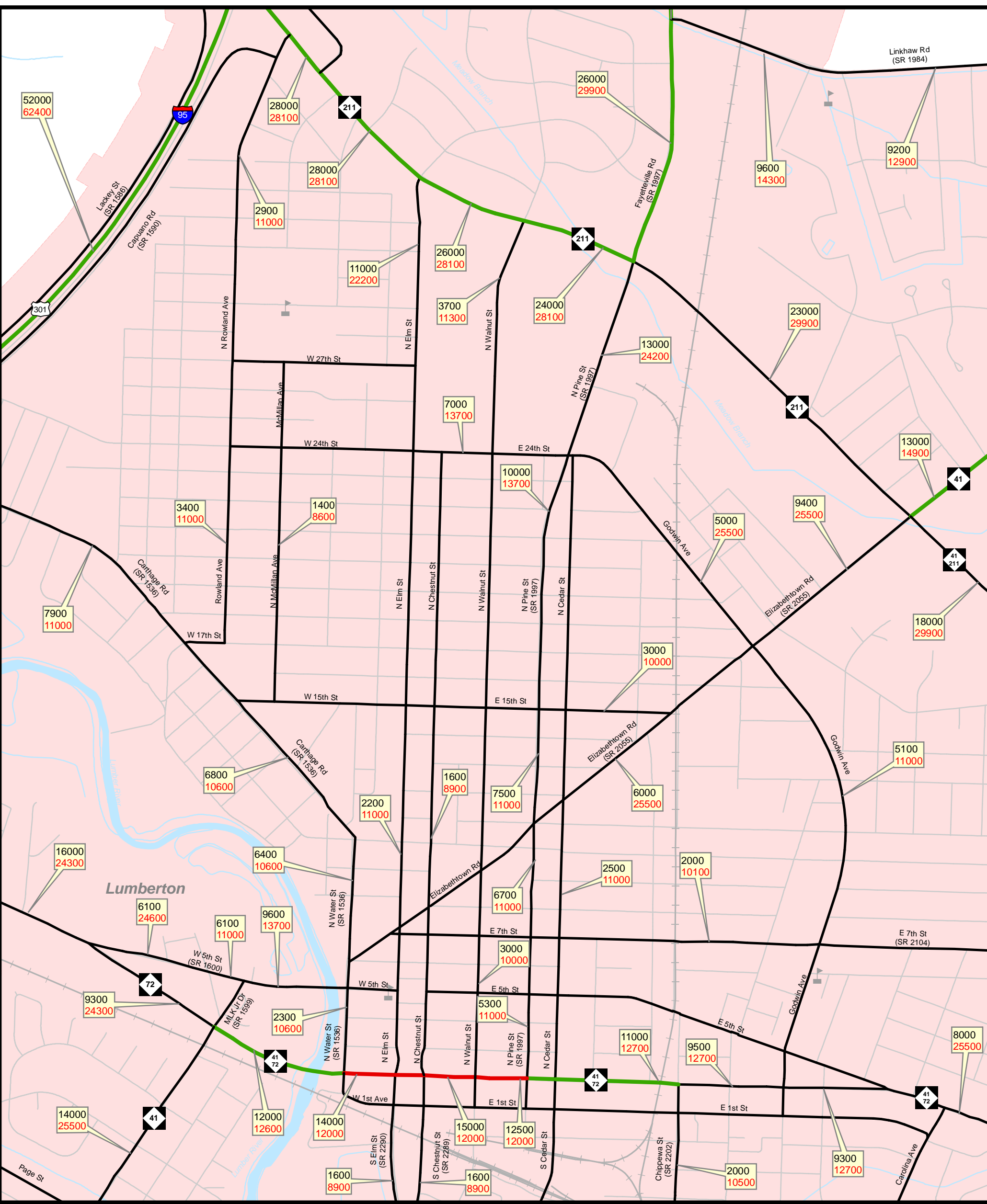
Sheet 1 of 4

Base map date: June 2014

**Figure 2**  
**2014 Volumes and**  
**Capacity Deficiencies**




**Lumberton**  
**Comprehensive**  
**Transportation Plan**



8100 2014 Volume (AADT)  
12400 2014 Capacity

- Network Roads
- Near Capacity
- Over Capacity
- Roads
- Railroads
- 🏫 Schools
- River and Streams
- Water Bodies
- City Limits

0 0.15 0.3 Miles



Sheet 1A of 4

Base map date: June 2014

**Figure 2, Inset A**  
**2014 Volumes and**  
**Capacity Deficiencies**



**Lumberton**  
**Comprehensive**  
**Transportation Plan**